

Which area of Hudson do you live in?

Prefer not to share

1.7%

10 - Stratton Hill East

7.9%

9 - Stratton Hill West

1.8%

8 - West of Danforth

8.1%

7 - Downtown

19.2%

6 - Tower to Mulready

9.3%

1 - East

16.0%

2 - Lakeview

8.1%

3 - Near Forest Avenue

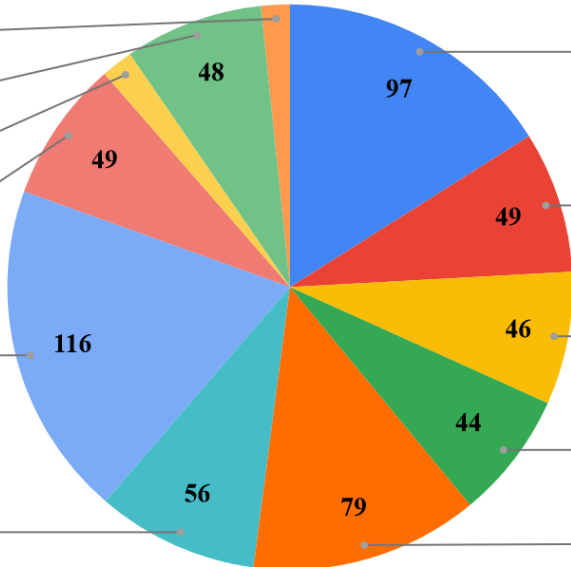
7.6%

4 - Upper Washington...

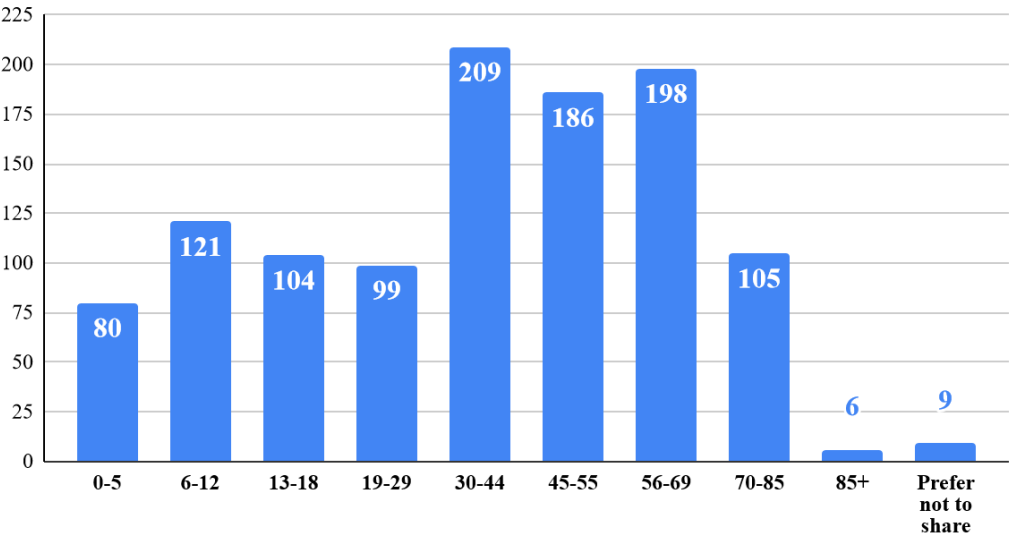
7.3%

5 - Near Hudson High

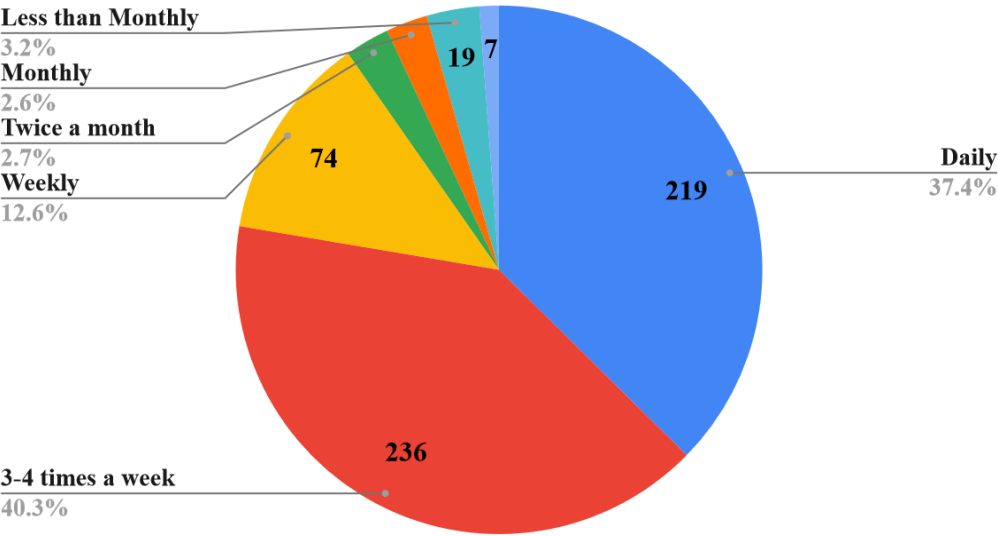
13.1%



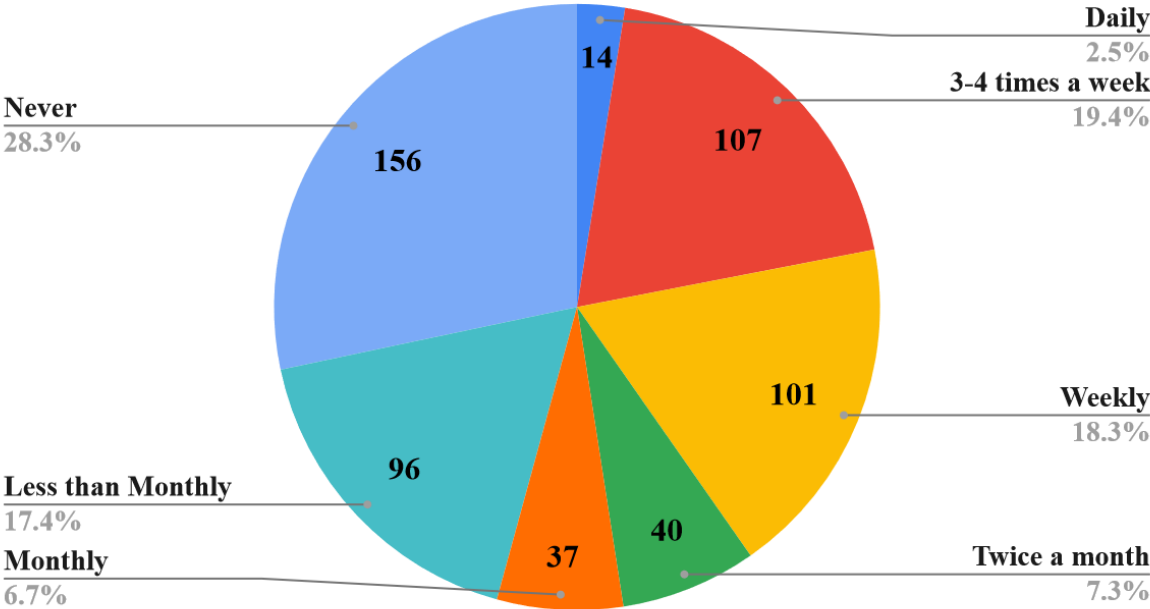
The ages of people in our household are:



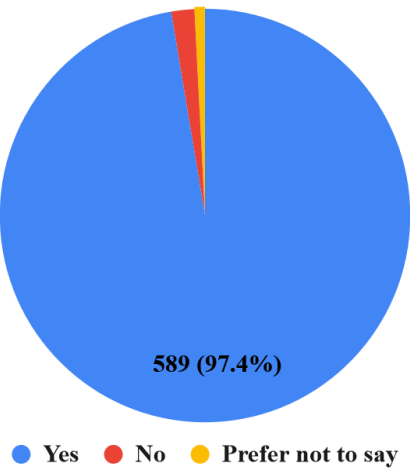
How often do you walk in Hudson?



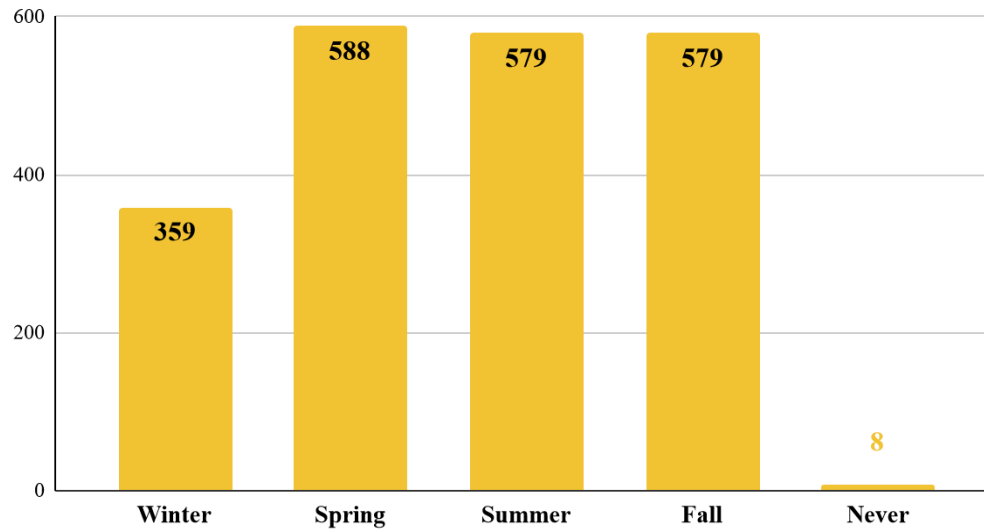
How often do you bike in Hudson?



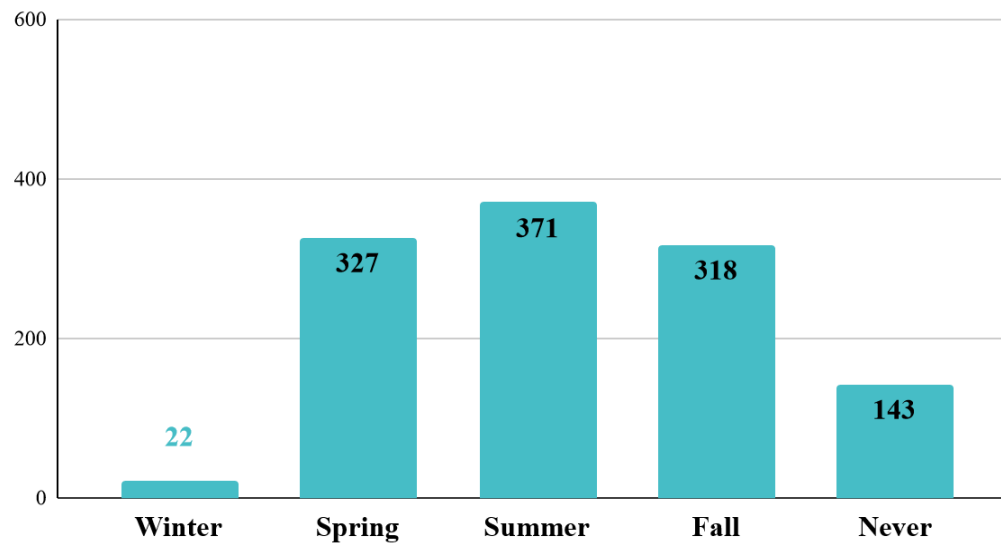
Do you own a car?



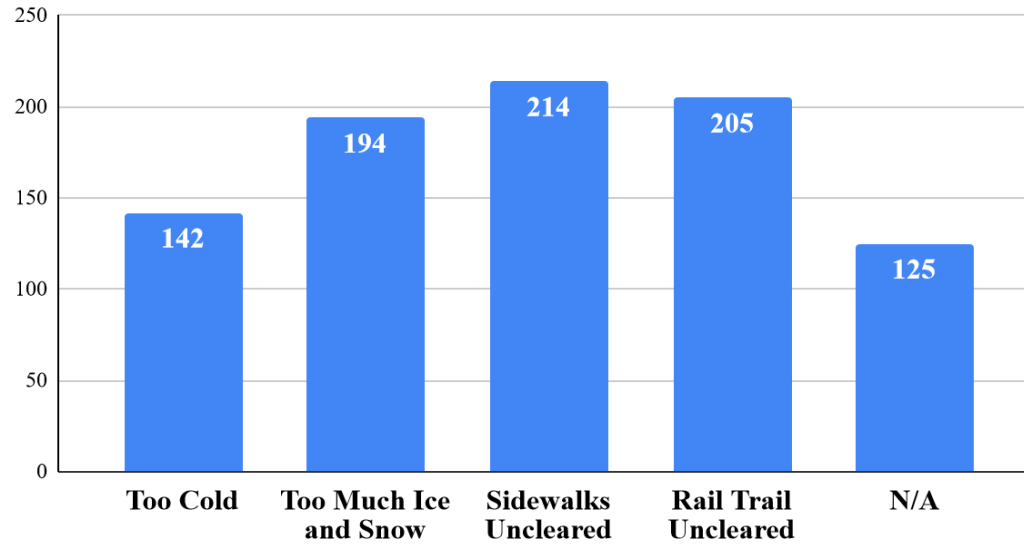
What time of year do you walk in town?



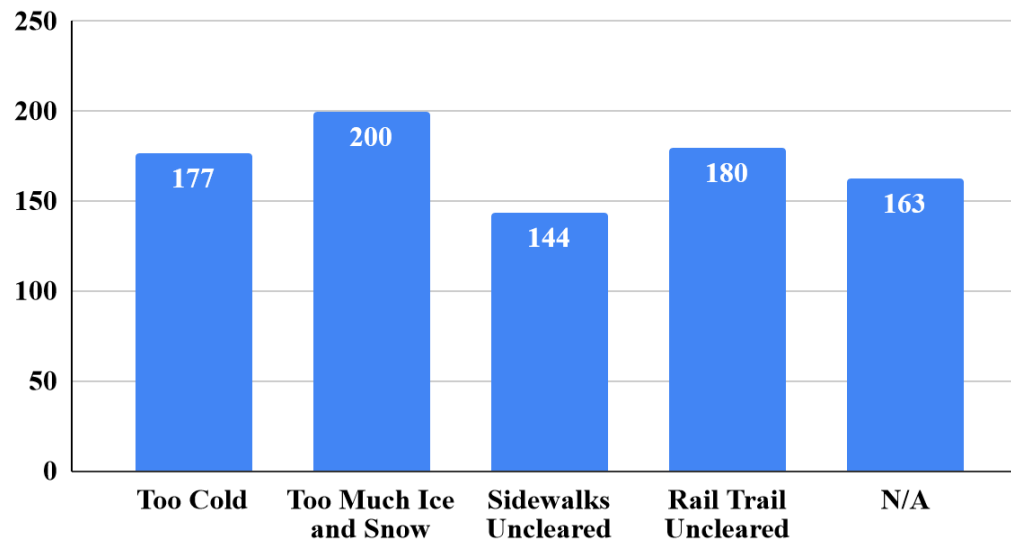
What time of year do you bike in town?



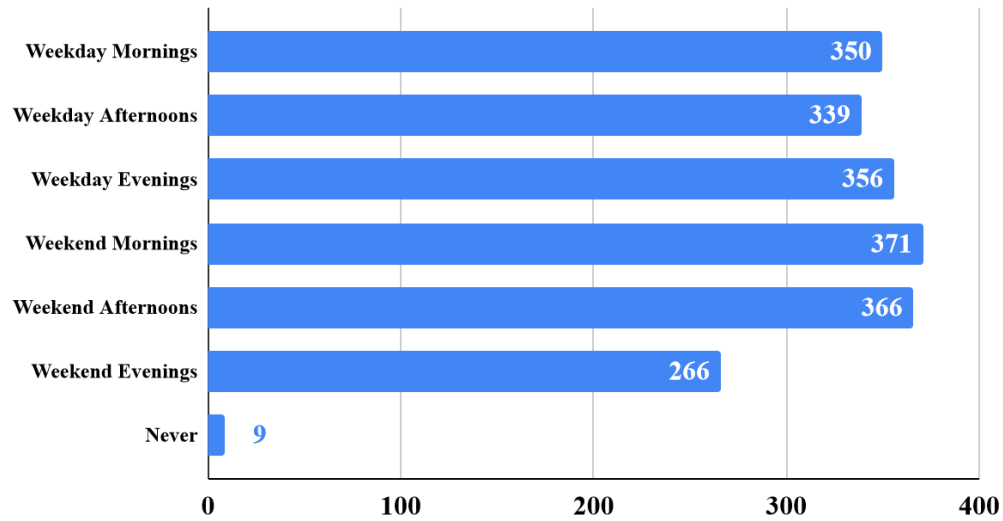
If you do not walk in the winter, why?



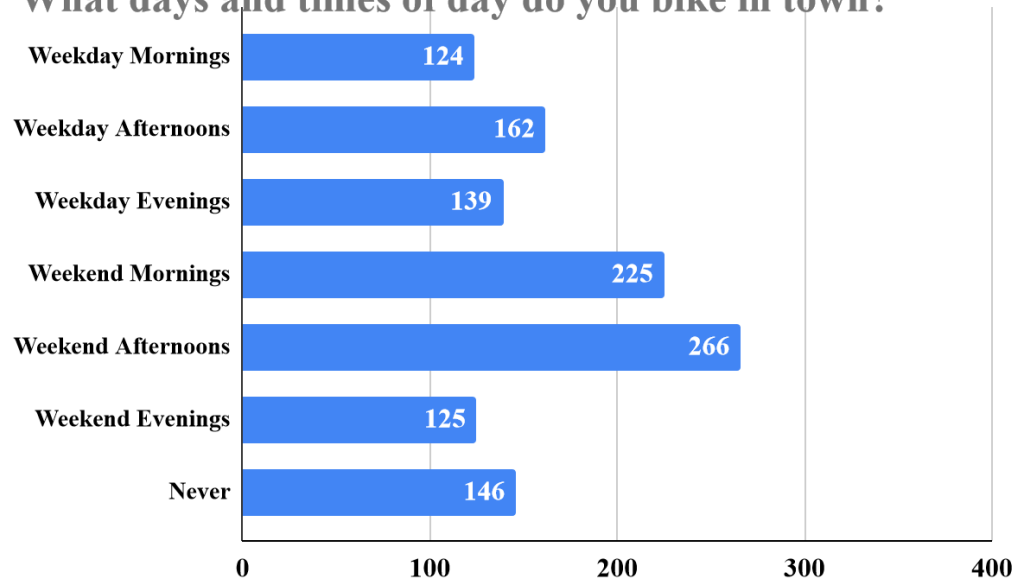
If you do not bike in the winter, why?



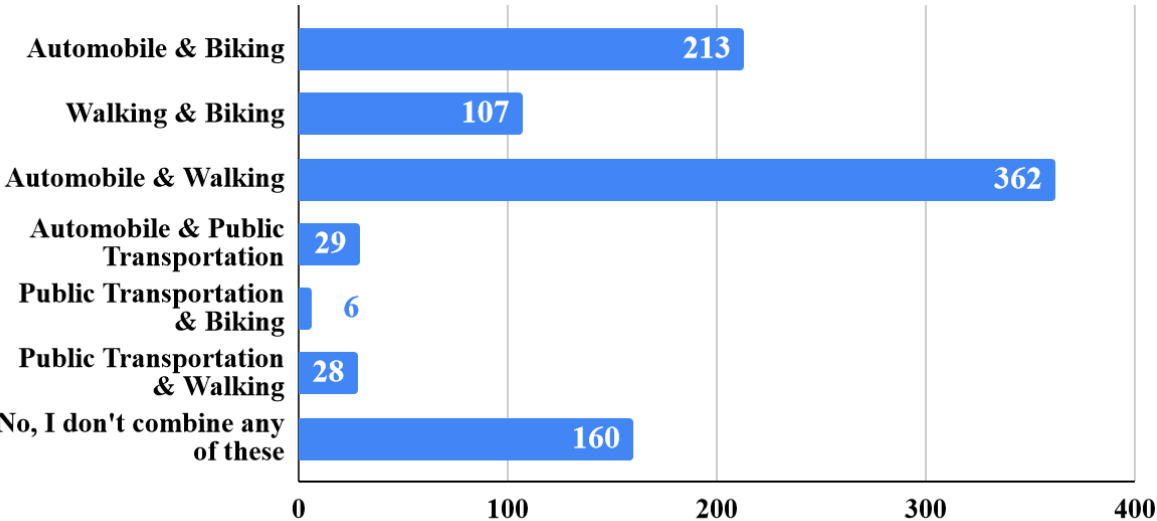
What days and times of day do you walk in town?



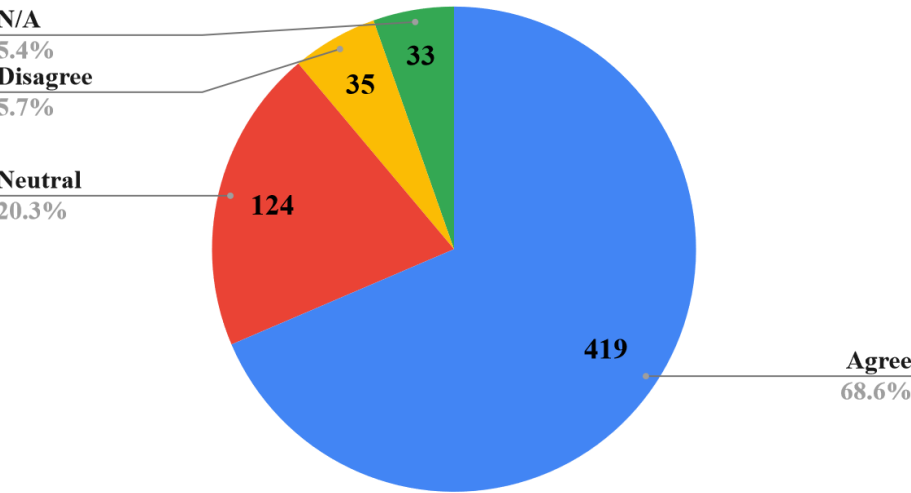
What days and times of day do you bike in town?



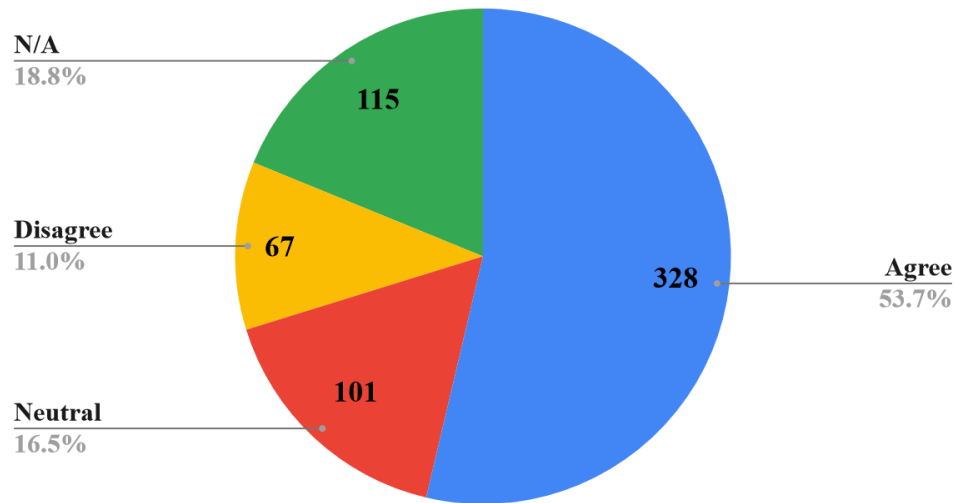
Do you ever combine any of the following modes of transportation into one trip?



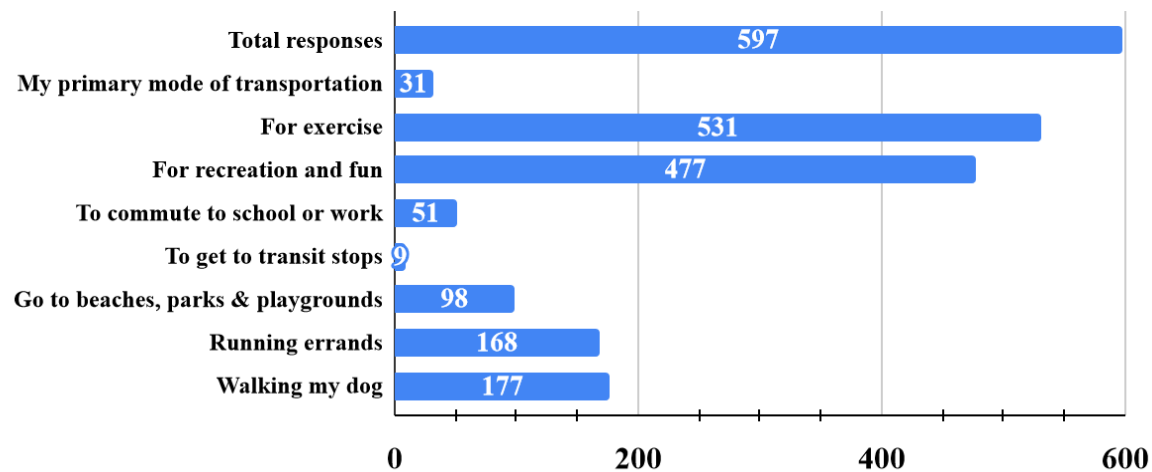
I would like to walk more than I do now.



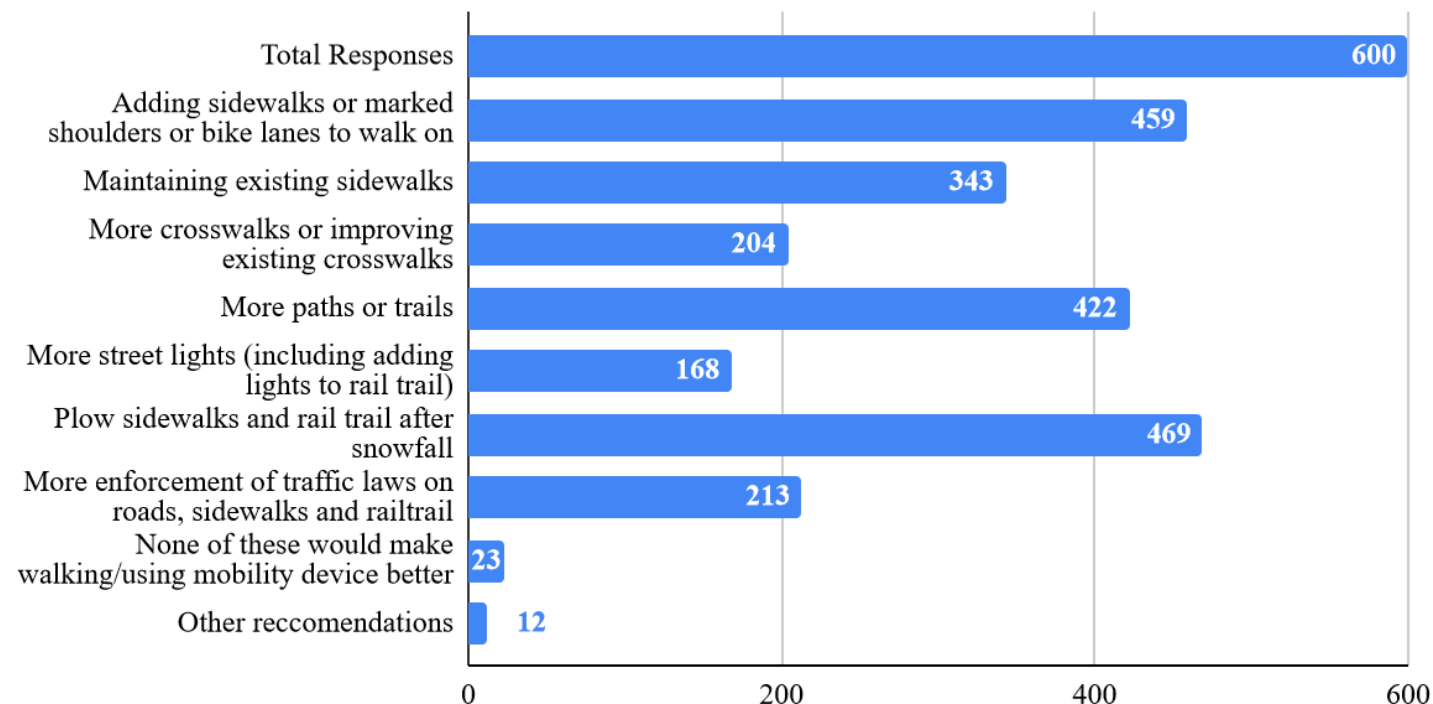
I would like to bike more than I do now.



How do you classify your travel by foot or personal mobility device in Town?



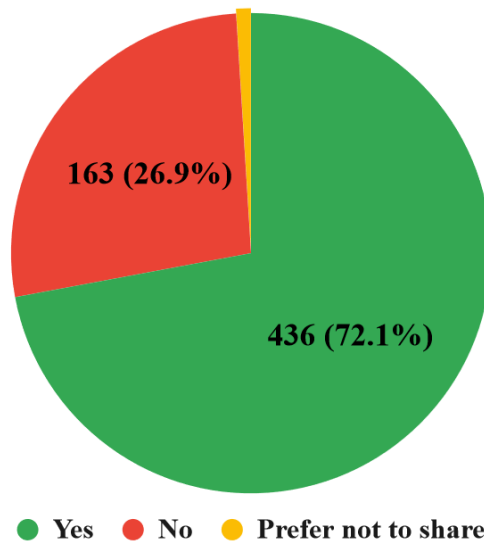
What improvements would encourage you to walk or use your mobility device more often or in different areas of Hudson?



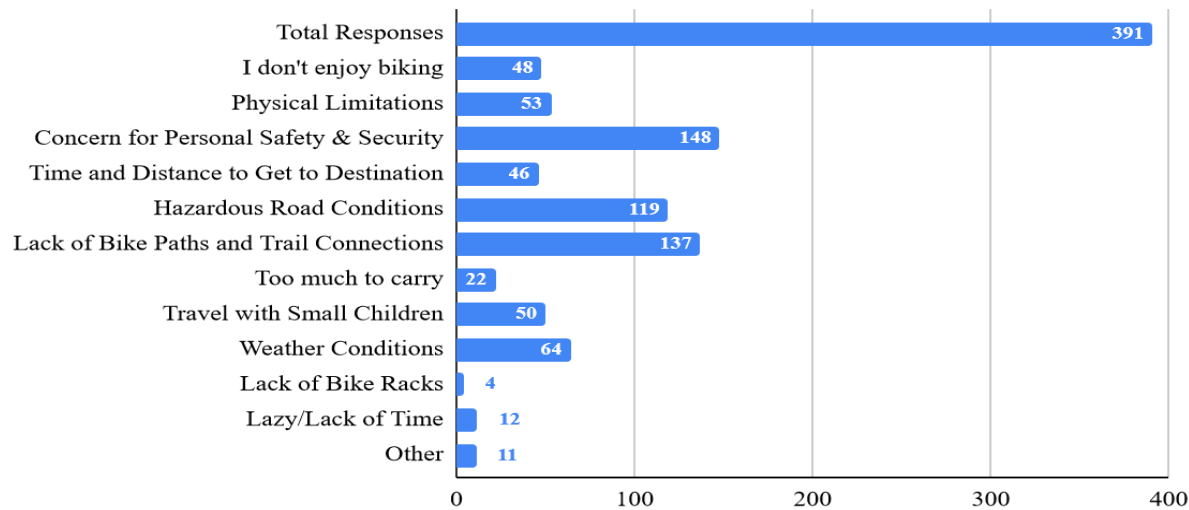
Where do you want to walk to or use your personal mobility device that you can't currently do so easily/safely?

43	Rail Trail / Assabet River Trail / Rail Trail at McDonald's / Rail Trail to Sudbury / Maynard (via Stow) rail trail / Rail Trail in Winter (10)
42	Downtown Hudson / downtown businesses / Town for Shopping / restaurant in town / Shopping Areas / Center of Town / Main St Downtown / Downtown in winter (1)
24	Around/near my own house/neighborhood / local streets / My house / My Street / Near my house / Neighborhood / My house / home / Neighborhood / Development / My own street in the winter (1)
24	Grocery store / Stop N Shop / CVS / Grocery stores, especially Market Basket / Grocery stores like Shaw's / Stores / Dunkin' / Local Businesses
23	Schools (Generic - 6, Forest Ave - 7, High School - 3, Quinn/Middle - 3, Mulready - 2, Assabet - 1, Daycare - 1)
20	Main Street / East Main Street / Lower Main Street / Main Street, from Sudbury line to Sunoco / Main Street at Gospel Hill / Main Street near Woodrow (crossing Main Street) / Extend Sidewalks towards Stow (ie to Ferjulians) / Ferjulians / East Hudson
19	Parks / Playgrounds / Riverside Park / Wood Park / Moulton fields / Sauta Fields
17	Highland Commons / Highland common on 62 after the sidewalk ends / BJs / Need sidewalk from Commons to Central St. / Need walking/bike route that avoids 62 / Market Basket! / Main Street to Highland Commons / Coolidge St
13	River Road / Need Sidewalks down River Road / Sidewalks need attention / River Road to Chapin
12	Woodrow Street
10	Marlboro Street at Reed Road. - no sidewalk connection / Marlboro Street / Marlboro between Fort Meadow and Oneida Place / Marlboro all the way to Lakeshore Dr
10	Forest Ave / Forest near Apple Country Market / Crosswalk at Woodrow / Forest Ave between Light & Power and Grove Street / Bridge on Forest Ave has no sidewalk
10	Hiking paths/trails (Generic - 3, Mass Central Trail - 2, Extend Assabet River Nature Trail to town - 2, Danforth - 2, Old North Trail - 1)
9	Beach / Centennial Beach / The beach (Centennial Park) / To the beach from Cox St area / Marlboro's Memorial Beach
9	To another town (Generic - 6, Stow/Acton/Berlin -1, Stow/Bolton - 1, Berlin/Bolton - 1, Maynard -1, Sudbury/Wayland -1)
8	Cox Street / Cox St (Bennett to Old Bolton) / Cox St - the parts that have no sidewalks are a little treacherous
8	Town is very walkable / I feel pretty safe in our area of town and down town / I can currently access anywhere in town that I want to access on my wheelchair / We have pretty good access from where I live / Everywhere I walk is fine / Most places are safe / I feel I can access all parts of the town easily
7	Brigham Street / Brigham between Pheasant Trail and Freeman circle Donald Lynch Blvd.
5	All over town / Streets & Roads without sidewalks / All 2-lane roads which do not allow a designated pedestrian lane
5	Hosmer / Hosmer (to Marlborough) / Hosmer St (Marlborough) area
5	Old Bolton Road (Needs a sidewalk)
4	Chapin Rd to River Rd / between River/Marlboro and Hudson High) / Parts of Chapin
4	Causeway St / Causeway St after it snows / Causeway St - finish the end with no sidewalks

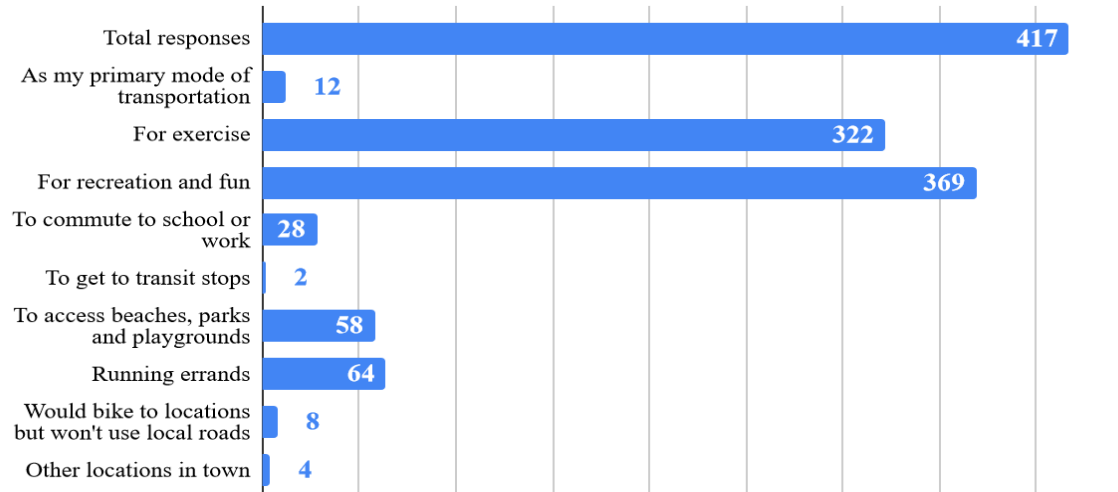
Do you own a bike?



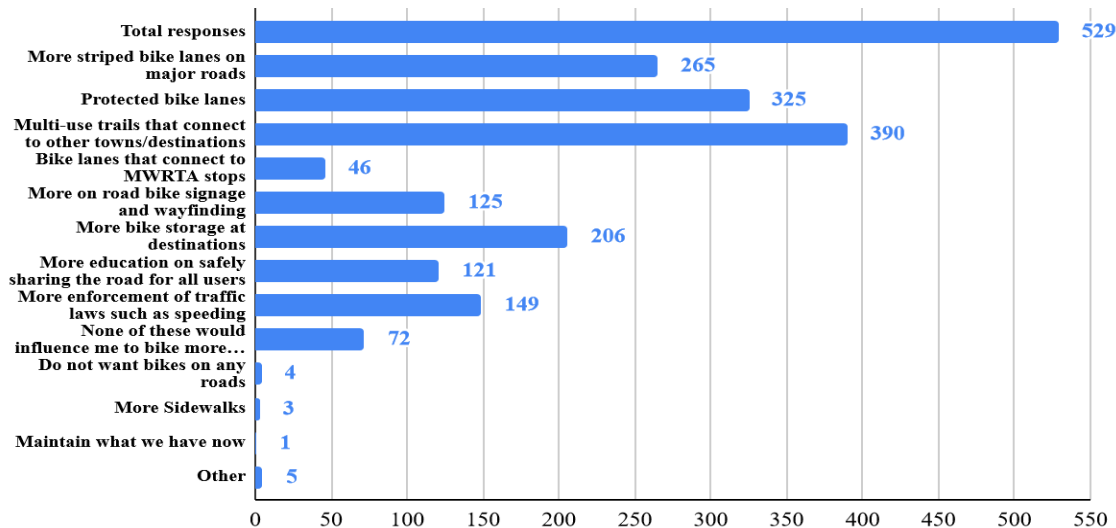
If you do not bike, or only do so occasionally, why not?



How do you classify your bike trips in Town?



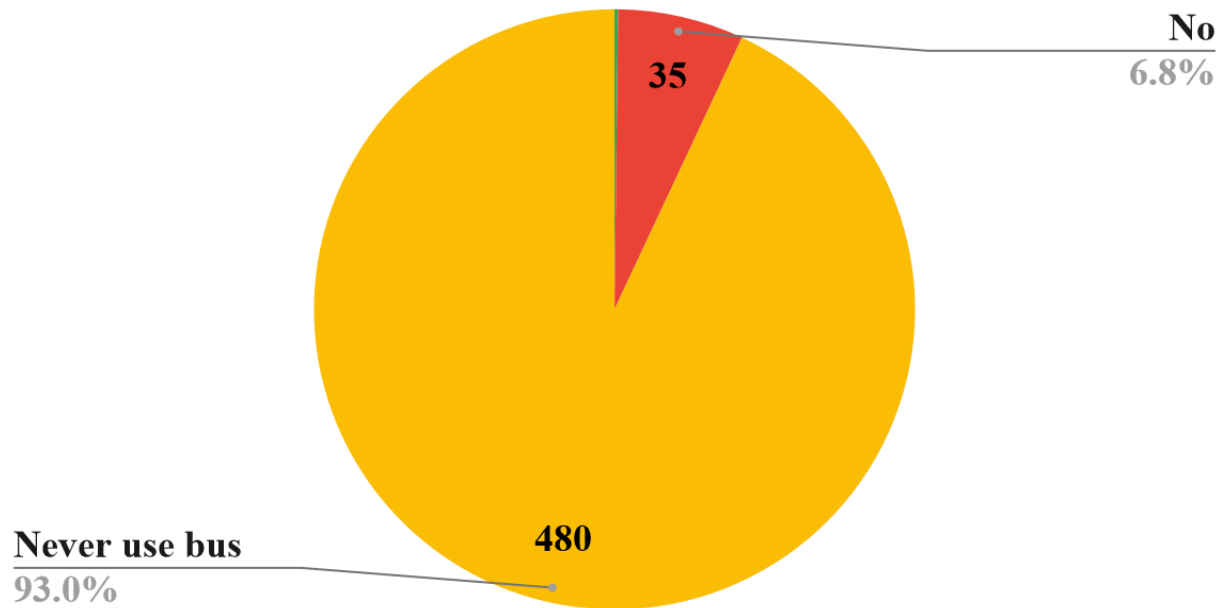
What improvements would encourage you to ride a bike more often or in different areas?



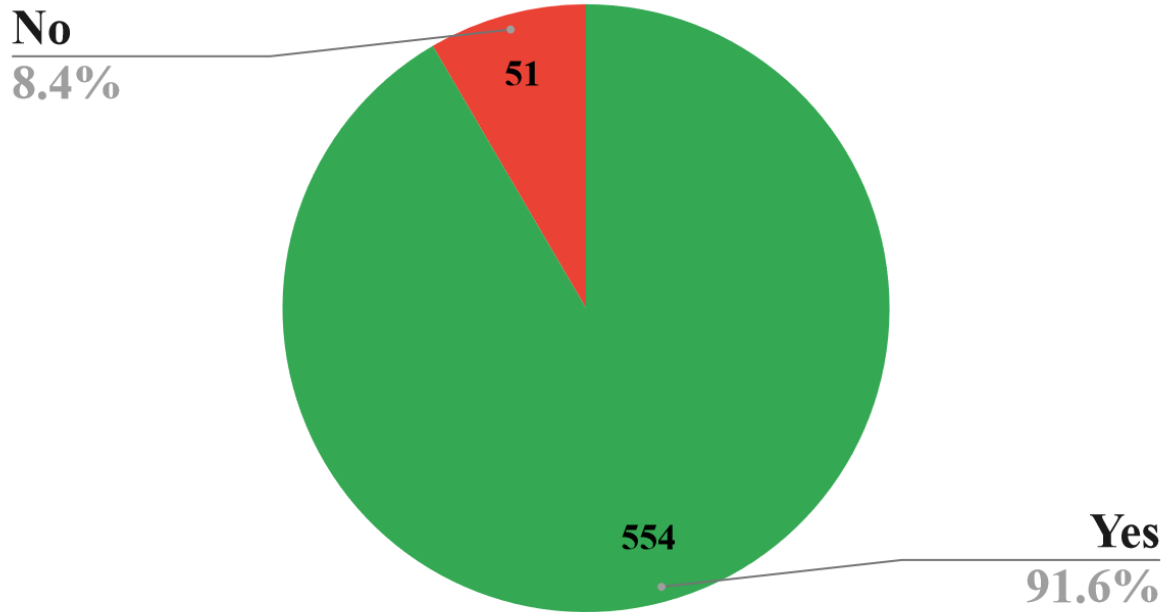
Where do you want to bike to that you can't currently do so easily/safely?

100	Downtown, Main Street, Rotary, Town Center, Library, restaurants, pharmacy
73	Other towns: Maynard (22), Stow (17), Marlborough (17), Berlin (12), Acton (2), Sudbury (1), Bolton (1), neighboring towns
72	Rail trail, Maynard rail trail, Stow rail trail, Marlborough rail trail, Sudbury rail trail, rail trail in winter, bike trail
56	Grocery stores, Washington Street, Shaws, stores, shopping plazas, Walmart
33	East Hudson, East Main Street, Ferjulians, Gospel Hill, Assabet Wildlife Refuge. Lake Boon, Sauta fields, Lower Main Street, Sauta Farm Way
29	Schools: Generic (18), High School (4), Forest Avenue (4), Elementary School (3)
28	Highland Commons shopping center, Market Basket, MA-62, West Hudson, mall, Central Street, Gates Pond
14	Parks
9	Centennial Beach, beach
8	Work
8	Brigham Street, Park Street
7	Nowhere, I can bike everywhere in Town safely
7	Everywhere, all over town, most of Hudson
6	River Street, River Road
5	Cox Street
3	Marlboro Street
3	Chapin Road, Boutwell Memorial Field
3	Lakeview, Cayuga Drive
3	Corner stores, country stores
3	Hosmer Street, Abigail Drive
2	Bruce Freeman Rail Trail
2	Chestnut Street
2	Lincoln Street
2	Old Bolton Road
2	Broad Street

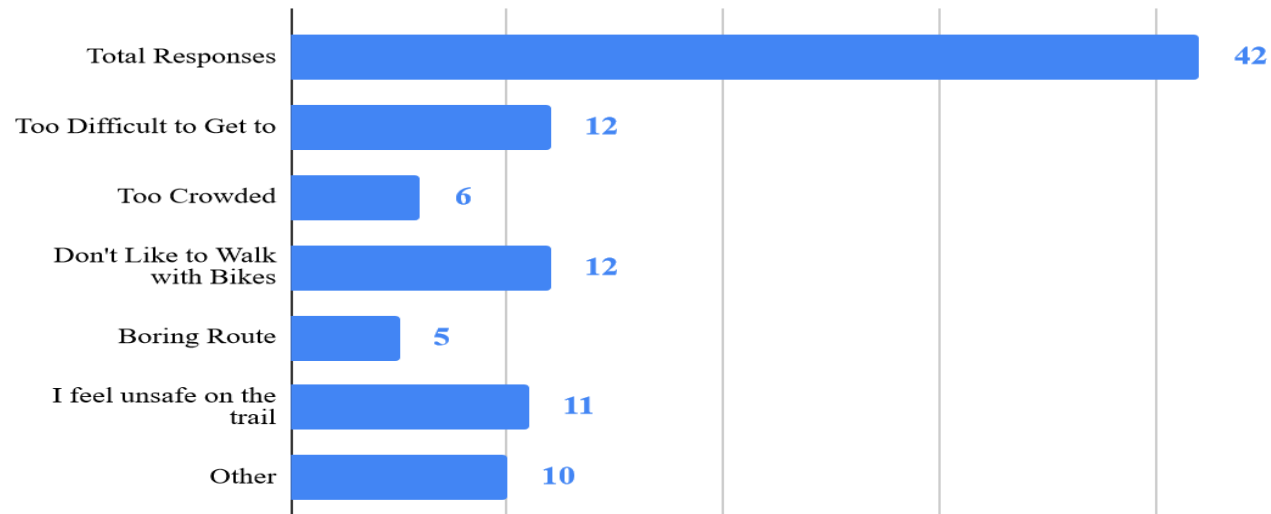
**If you use the MetroWest Regional Transit Authority (MWRTA)
do you ever use the bike racks on the van?**



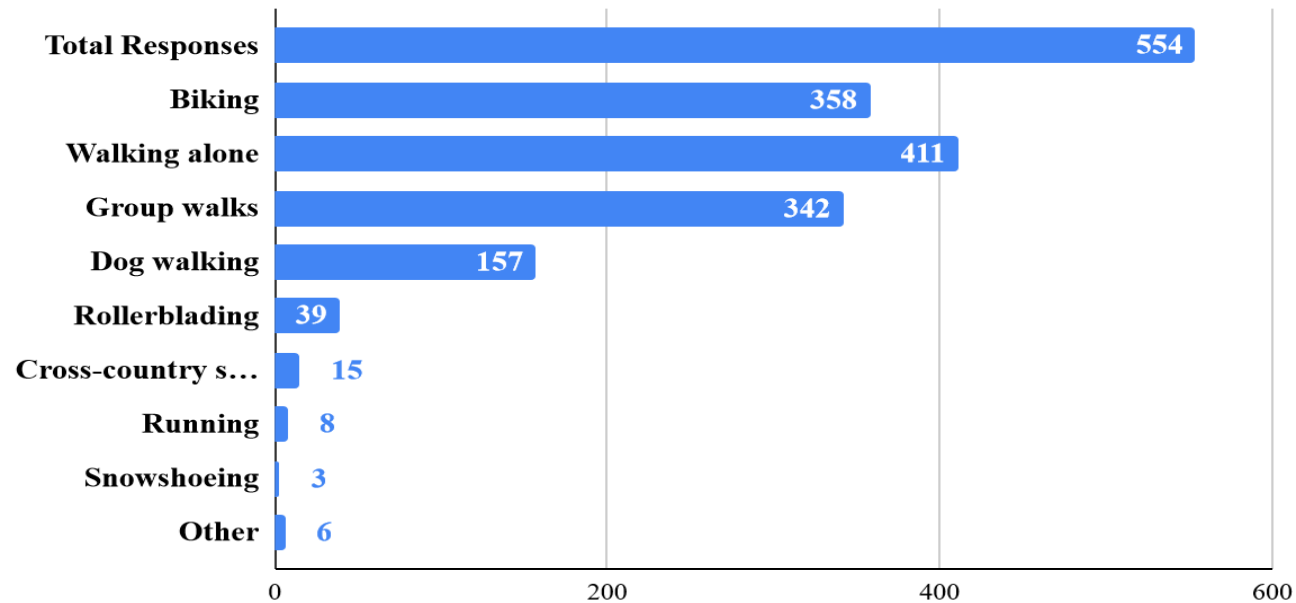
Do you use the Rail Trail?



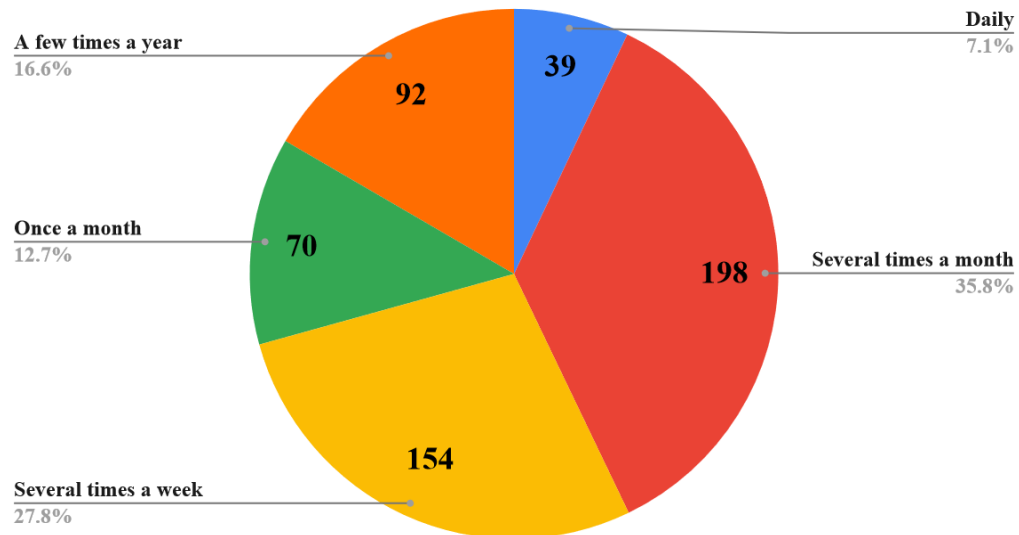
If you don't use the Rail Trail, why not?



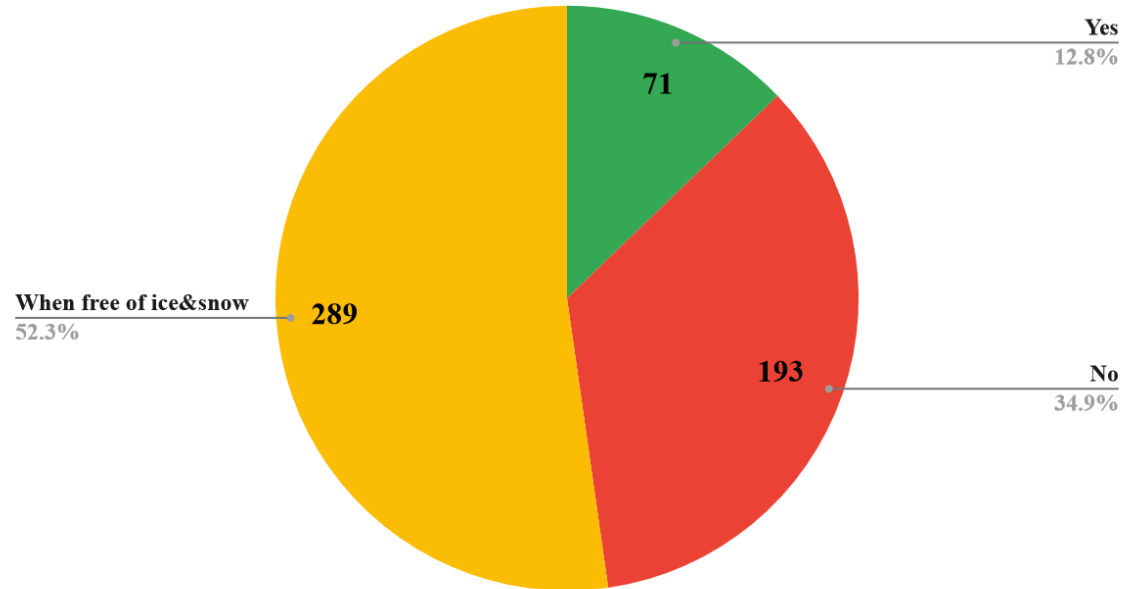
What activities do you pursue on the rail trail?



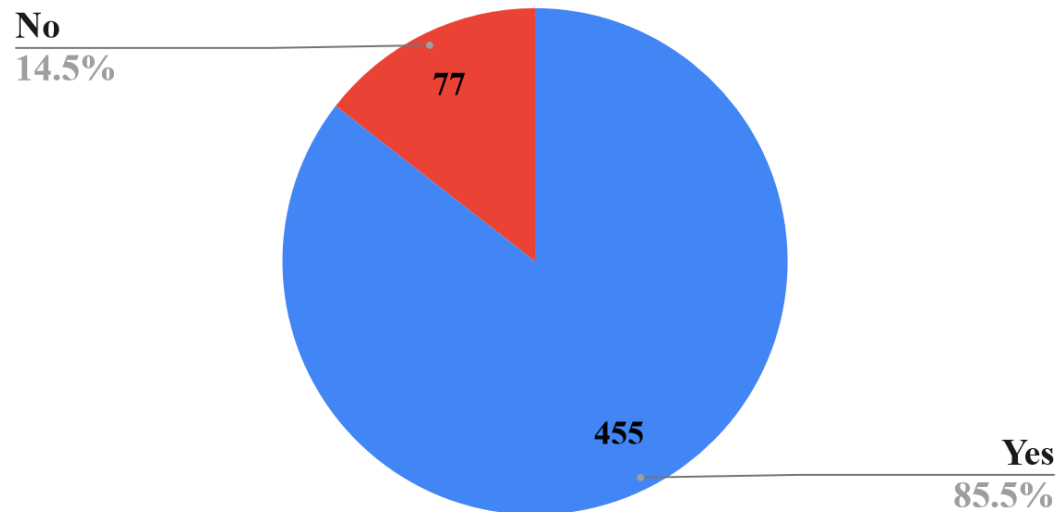
How frequently do you use the rail trail?



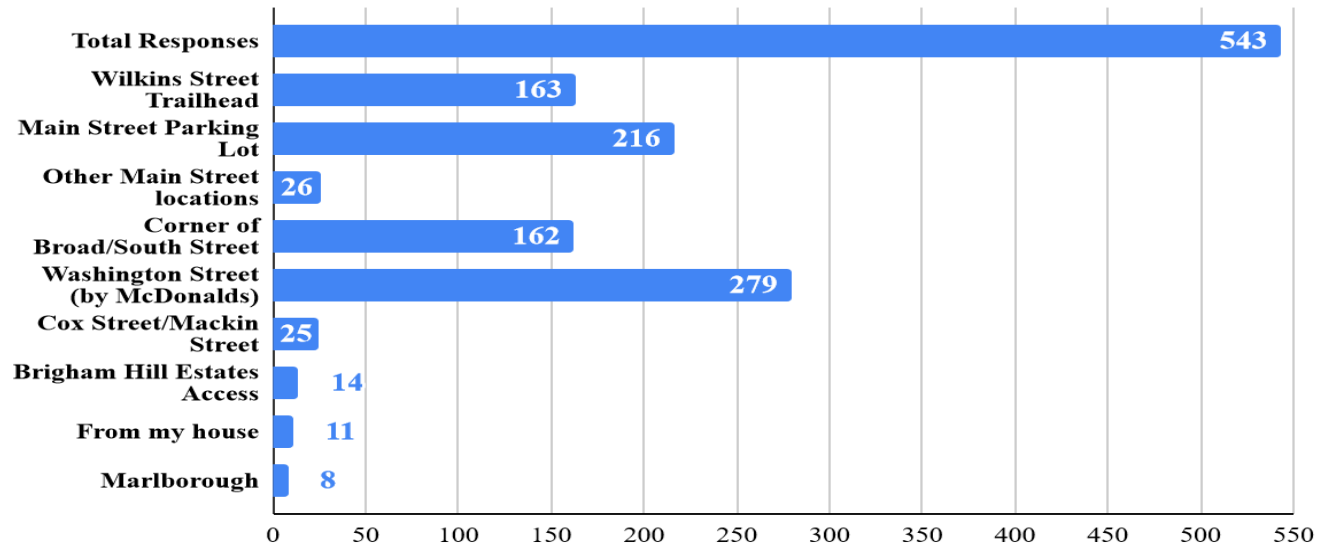
Do you use the Rail Trail in the winter?



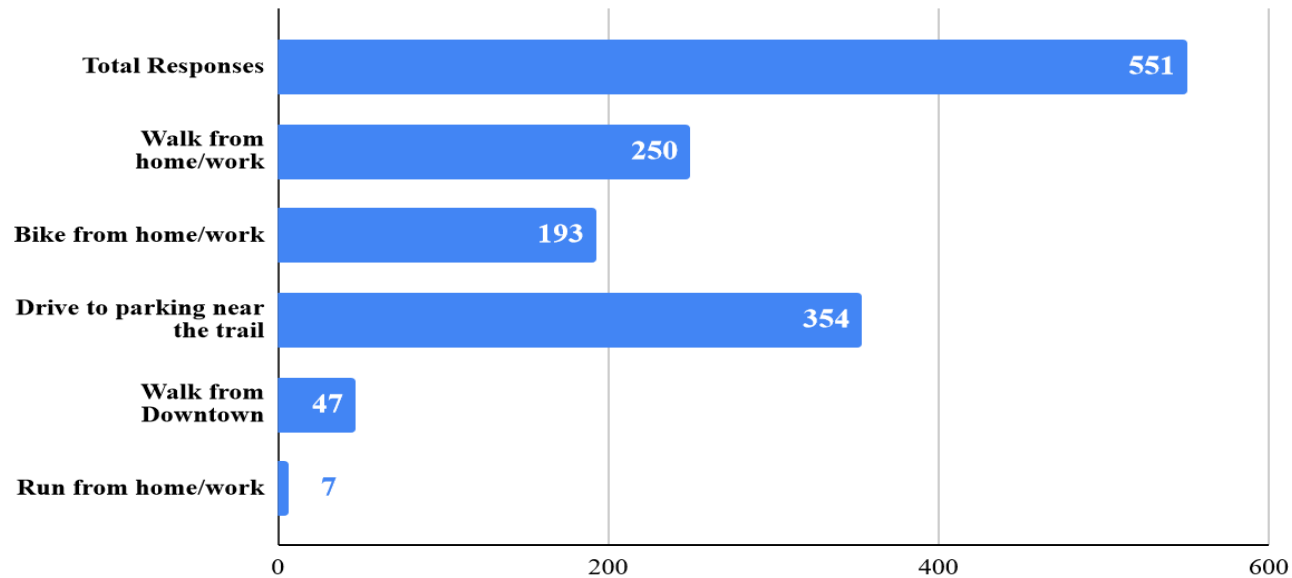
Do you think that the rail trail should be plowed after snow storms?



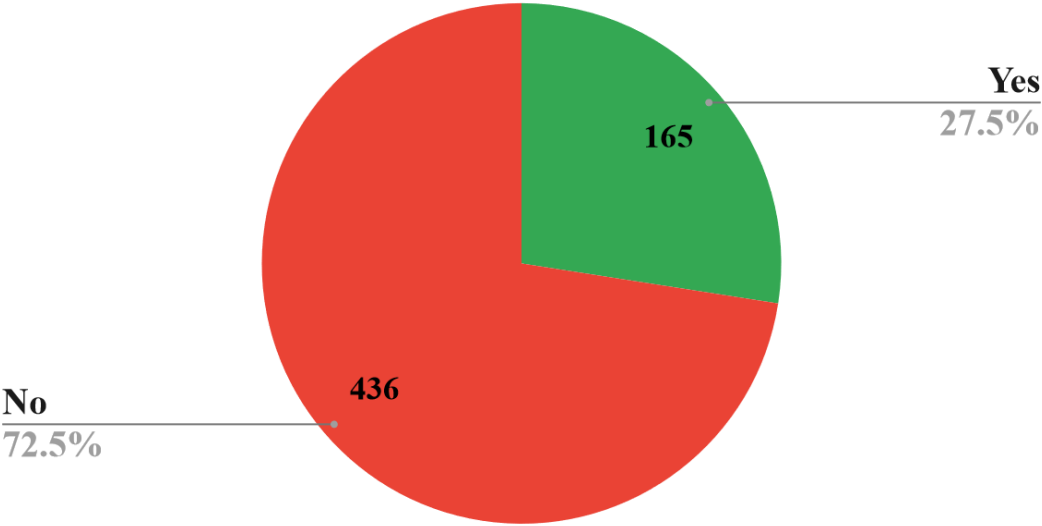
Where do you access the rail trail?



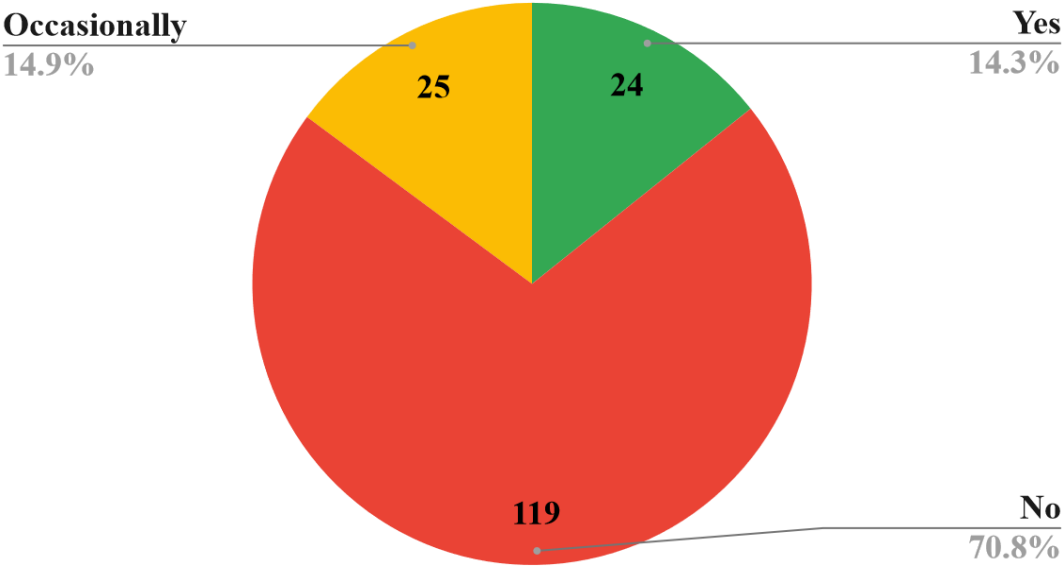
How do you get to the Rail Trail?



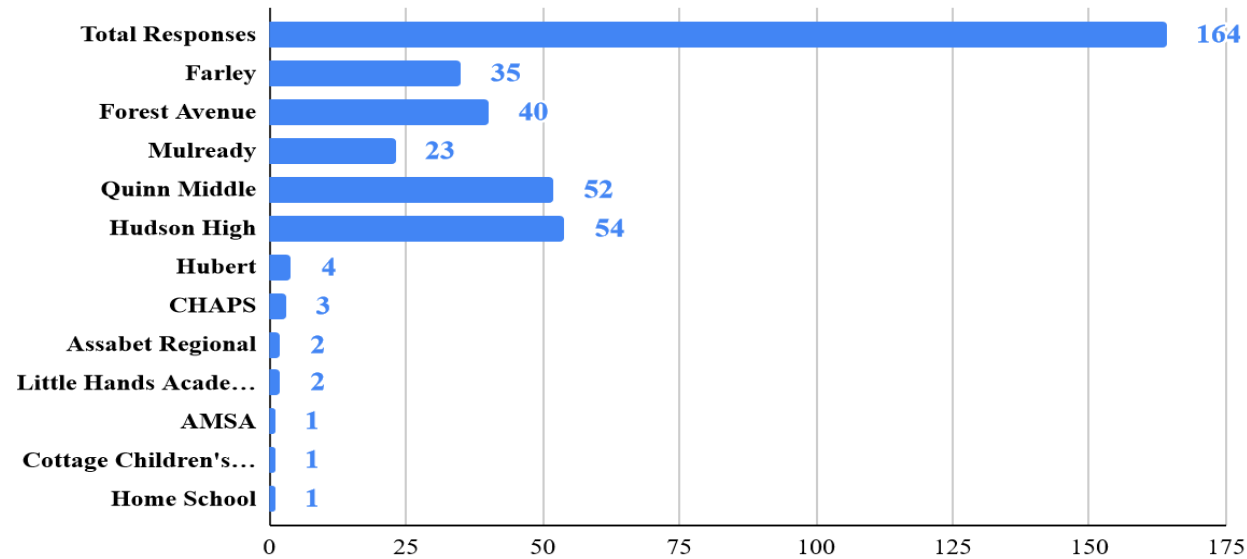
Do you have children in school in Hudson, or are you attending school in Hudson?



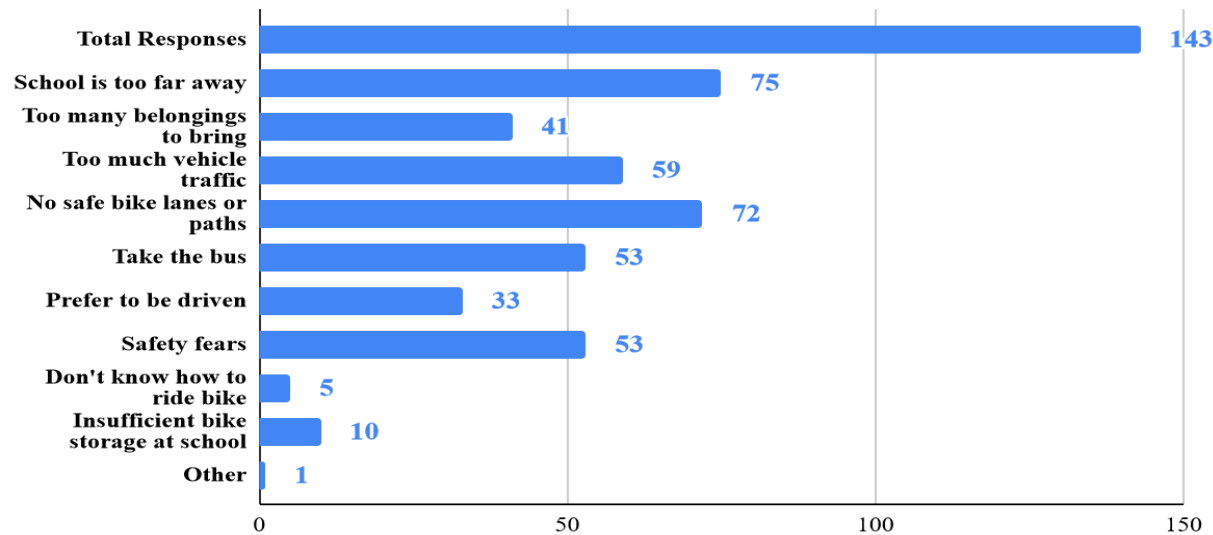
Do you/they walk or bike to school?



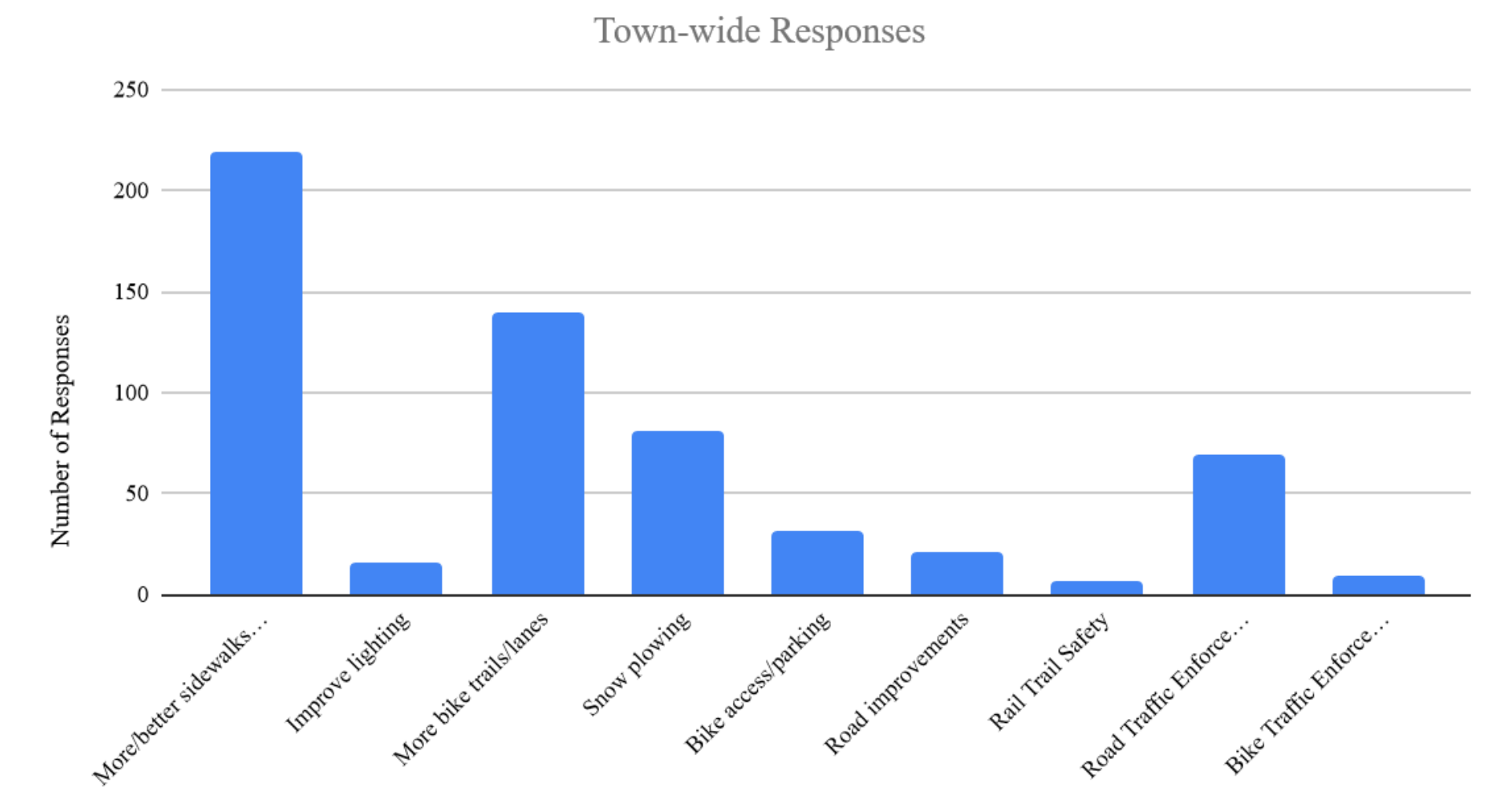
Which school(s) do they attend?



If you/they do not walk or bike to school, why not?



What are the one or two most important things that can be done that will improve walking and biking in town?



What are the one or two most important things that can be done that will improve walking and biking in town?

