

THIS MAP IS FOR ASSESSMENT PURPOSES. IT IS NOT VALID FOR LEGAL DESCRIPTION OR CONVEYANCE.

THE HORIZONTAL DATUM IS THE MASSACHUSETTS STATE PLANE COORDINATE SYSTEM, NAD 83.

CREATED BY HUDSON GIS



CAI Technologies
Precision Mapping. Geospatial Solutions.

REVISED & REPRINTED BY

11 Pleasant Street, Littleton, NH 03561
800.322.4540 - www.cai-tech.com

Parcel #

Frontage

Acreage

Street #


LEGEND


Condo mains


Non Residential Zoning


Surface water


Wetland

 Parcel #

 Frontage

 Acreage

 Street #



FEET

150 75 0 150 300 450

METERS

30 15 0 30 60 90

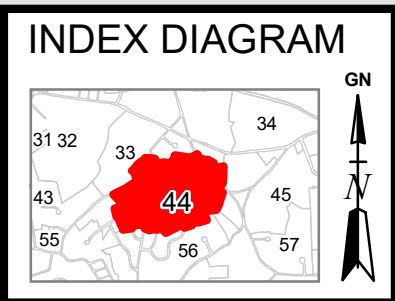
SCALE: 1" = 150'

REVISED TO: DECEMBER 31, 2022

PROPERTY MAPS

HUDSON

MASSACHUSETTS



MAP NO.

44