

THIS MAP IS FOR ASSESSMENT PURPOSES. IT IS NOT VALID FOR LEGAL DESCRIPTION OR CONVEYANCE.

THE HORIZONTAL DATUM IS THE MASSACHUSETTS STATE PLANE COORDINATE SYSTEM, NAD 83.

CREATED BY HUDSON GIS



REVISÉ & REPRINTED BY

CAITechnologies

Precision Mapping. Geospatial Solutions.

11 Pleasant Street, Littleton, NH 03561
800.322.4540 - www.cai-tech.com

Parcel #

Frontage

Acreage

Street #





LEGEND


Condo mains

Non Residential Zoning

Surface water

Wetland





FEET
150 75 0 150 300 450

SCALE: 1" = 150'

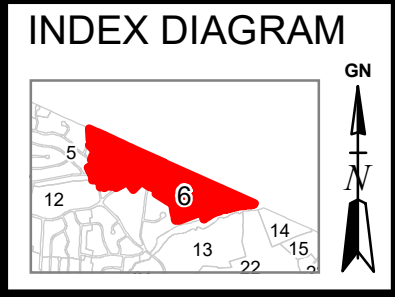
METERS
30 15 0 30 60 90

REVISED TO: DECEMBER 31, 2022

PROPERTY MAPS

HUDSON

MASSACHUSETTS



MAP NO.

6