

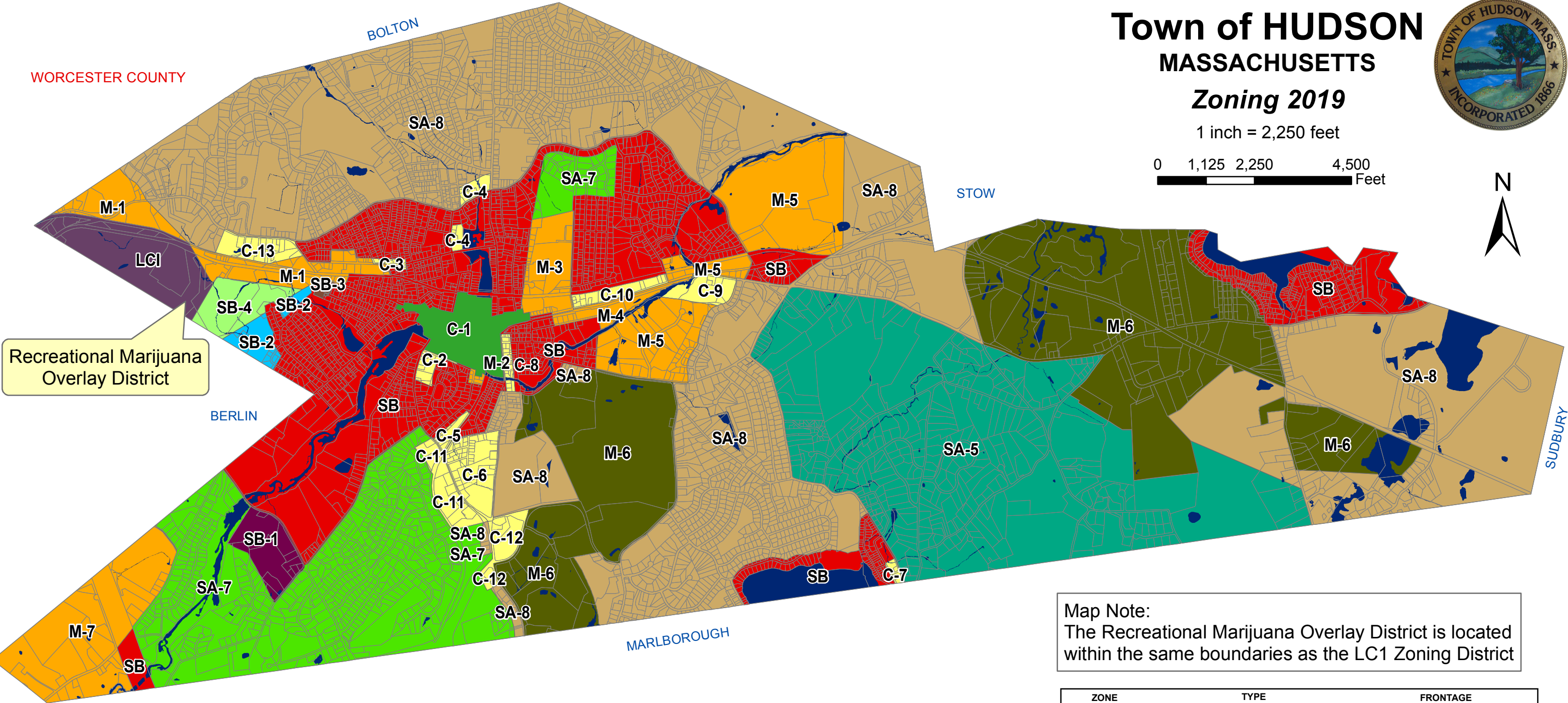
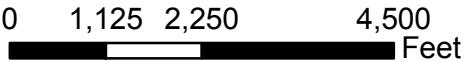
RECREATIONAL MARIJUANA OVERLAY DISTRICT

TOWN MEETING APPROVAL: MAY 2018

Town of HUDSON MASSACHUSETTS Zoning 2019



1 inch = 2,250 feet

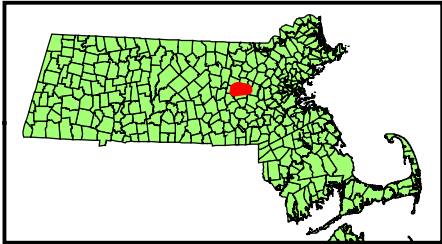


Recreation Marijuana
Overlay District

Map Note:
The Recreation Marijuana Overlay District is located
within the same boundaries as the LC1 Zoning District

ALTHOUGH EVERY EFFORT HAS BEEN MADE TO ENSURE THAT THE SPATIAL DATA ON THIS MAP IS OF THE HIGHEST ACCURACY AND QUALITY, IT IS, NEVERTHELESS, ONLY APPROPRIATE FOR PLANNING PURPOSES. THE INFORMATION, AS PRESENTED, OR PROPERTY LINES, EITHER MUNICIPAL OR PRIVATE.

THIS ZONING MAP WAS CREATED BY THE HUDSON GIS DEPARTMENT. THE DATA IS A SPATIAL REPRODUCTION OF OFFICIAL MAPS ON FILE IN THE OFFICE OF THE TOWN CLERK.



ZONE	TYPE	FRONTAGE
LCI	Light Commercial Industrial	150 frontage, 30,000 sq.ft.
C-1	Commercial - Varied Use	Special Cases
C-2 THRU C-13	Commercial	150 frontage, 15,000 sq.ft.
M-1 THRU M-5, AND M-7	Industrial	150 frontage, 30,000 sq.ft.
M-6	Industrial	150 frontage, 60,000 sq.ft.
SA-5	Single Family	180 frontage, 60,000 sq.ft.
SA-7	Single Family	150 frontage, 30,000 sq.ft.
SA-8	Single Family	150 frontage, 40,000 sq.ft.
SB	Single Family	100 frontage, 15,000 sq.ft.
SB-1	Single Family	100 frontage, 15,000 sq.ft.
SB-2	Mobile Home	50 frontage, 5,000 sq.ft.
SB-3	Multi-Family	
SB-4	Mobile Home	50 frontage, 5,000 sq.ft.