



Map created by Hudson GIS  
5/24/2006


Although every effort has been made to ensure that the spatial data on this map is of the highest accuracy and quality, it is, nevertheless, only appropriate for planning purposes. The information, as presented, is not intended for the legal interpretation of boundary or property lines, either municipal or private.

**Legend**

- Wireless Comm Facility Sites
- LCI District
- Parcels



**Town of  
HUDSON**



**MASSACHUSETTS**

***Wireless Communication  
Facility Sites  
Art 14 of the 5/1/2000  
Annual Town Meeting***