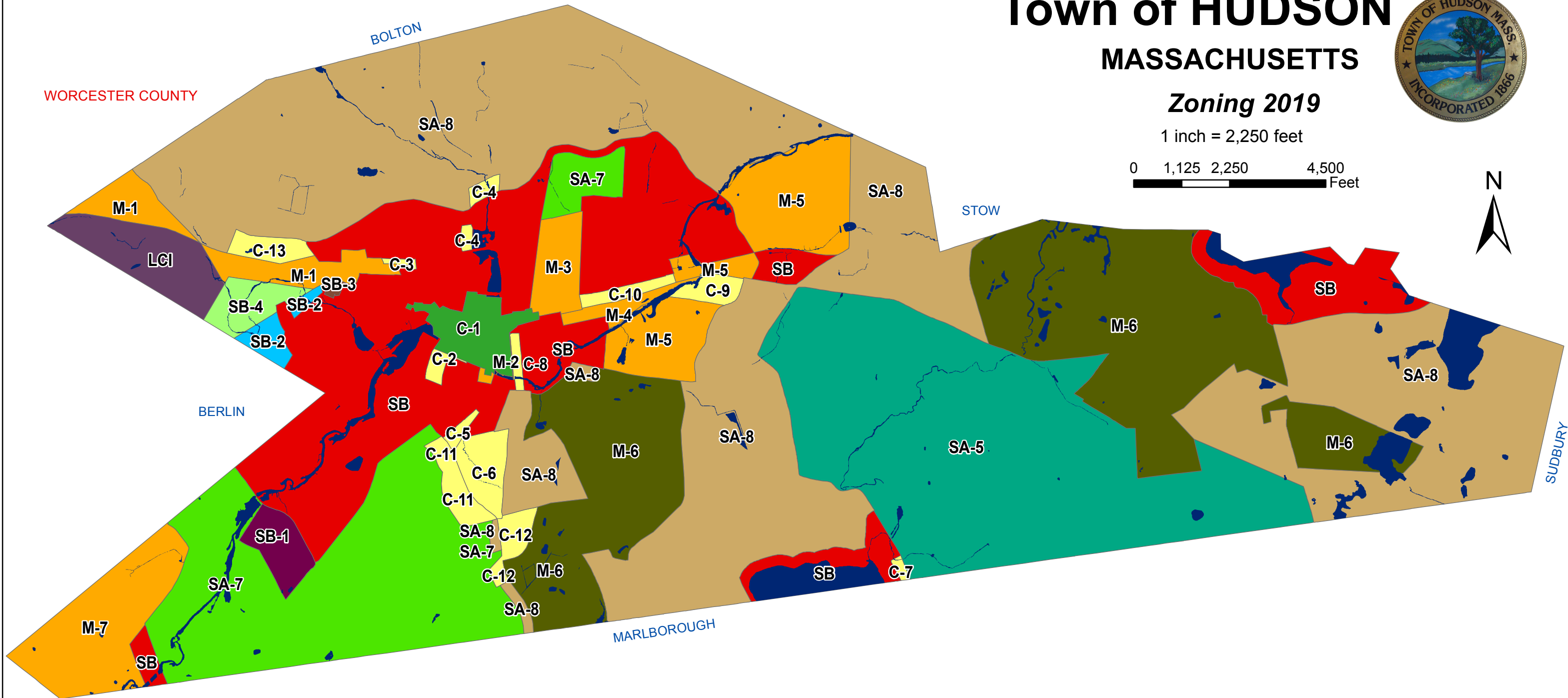
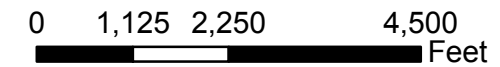


Town of HUDSON MASSACHUSETTS



Zoning 2019

1 inch = 2,250 feet

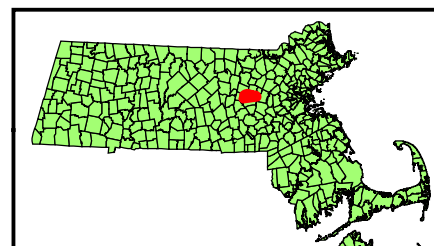


MIDDLESEX COUNTY

ALTHOUGH EVERY EFFORT HAS BEEN MADE TO ENSURE THAT THE SPATIAL DATA ON THIS MAP IS OF THE HIGHEST ACCURACY AND QUALITY, IT IS, NEVERTHELESS, ONLY APPROPRIATE FOR PLANNING PURPOSES. THE INFORMATION, AS PRESENTED, OR PROPERTY LINES, EITHER MUNICIPAL OR PRIVATE.

THIS ZONING MAP WAS CREATED BY THE HUDSON GIS DEPARTMENT. THE DATA IS A SPATIAL REPRODUCTION OF OFFICIAL MAPS ON FILE IN THE OFFICE OF THE TOWN CLERK.

THIS MAP WAS APPROVED AS OF TOWN MEETING ON NOVEMBER 19TH, 2018 AND WAS APPROVED BY THE ATTORNEY GENERAL MARCH 15, 2019.



ZONE	TYPE	FRONTAGE
LCI	Light Commercial Industrial	150 frontage, 30,000 sq.ft.
C-1	Commercial - Varied Use	Special Cases
C-2 THRU C-13	Commercial	150 frontage, 15,000 sq.ft.
M-1 THRU M-5, AND M-7	Industrial	150 frontage, 30,000 sq.ft.
M-6	Industrial	150 frontage, 60,000 sq.ft.
SA-5	Single Family	180 frontage, 60,000 sq.ft.
SA-7	Single Family	150 frontage, 30,000 sq.ft.
SA-8	Single Family	150 frontage, 40,000 sq.ft.
SB	Single Family	100 frontage, 15,000 sq.ft.
SB-1	Single Family	100 frontage, 15,000 sq.ft.
SB-2	Mobile Home	50 frontage, 5,000 sq.ft.
SB-3	Multi-Family	
SB-4	Mobile Home	50 frontage, 5,000 sq.ft.

REVISED & REPRINTED BY

CAI Technologies
Precision Mapping. Geospatial Solutions.

11 Pleasant Street, Littleton, NH 03561
800.322.4540 - www.cai-tech.com